

# G HERBERT BANKS

EST. 1898

**Legend:**

Public Rights of Way

Footpaths

- WOHAGLE/EV/S/AL/C
- WOHAGLE/EV/S/BC/C
- WOHAGLE/EV/S/BC/C
- WOHAGLE/EV/S/BC/C
- WOHAGLE/EV/S/BC/C

Title Boundaries  
W/RA2203  
W/RA34933



Landowner:  
**HAGLEY PARK LIMITED LIABILITY PARTNERSHIP**

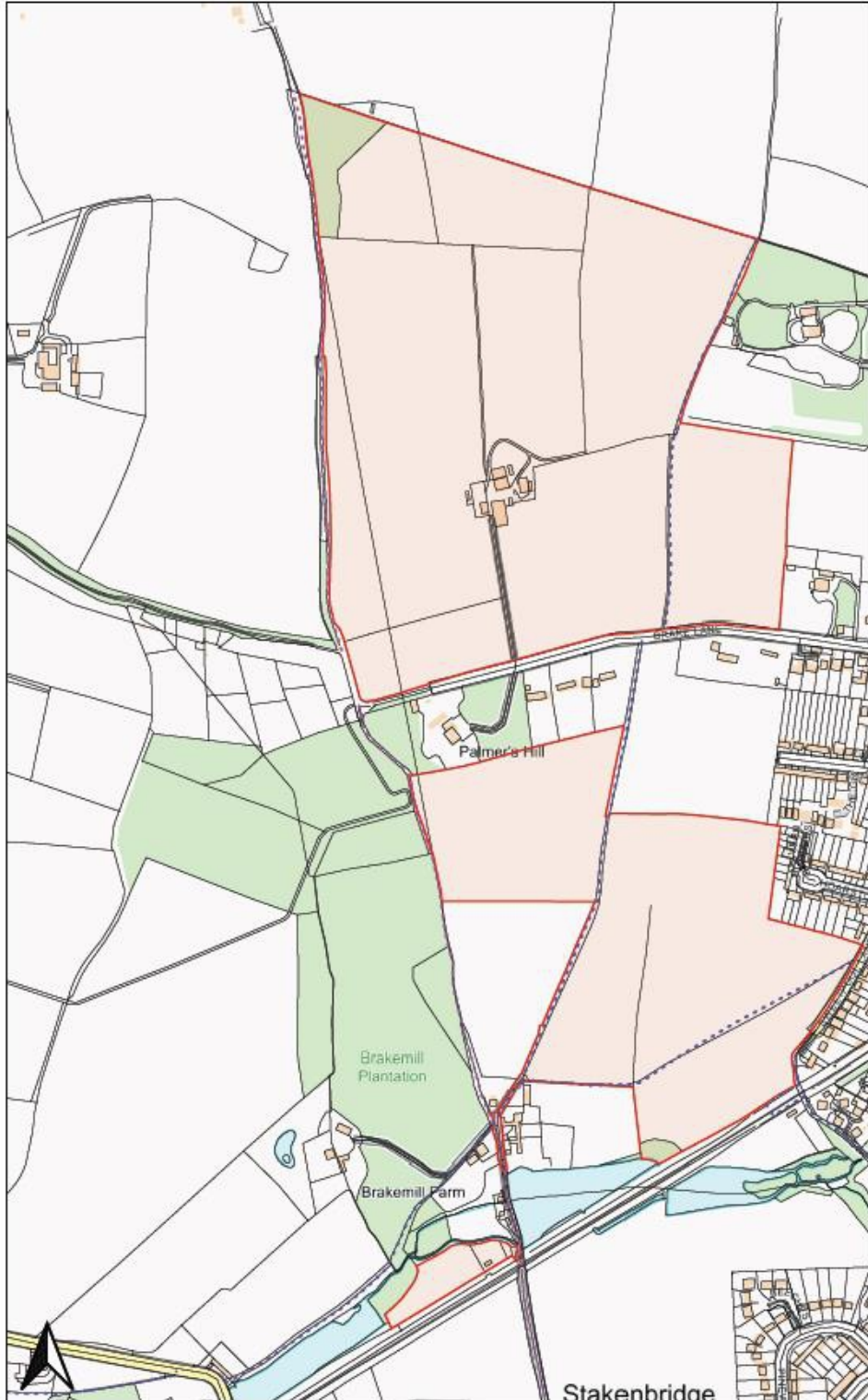
Scale: 1:5000

Plan Title:  
**Footpath Notices Section 31 (6)  
Hagley Monument Field**

| Rev | Date     | Description |
|-----|----------|-------------|
| 1   | 11/09/25 | Final Issue |
|     |          |             |
|     |          |             |
|     |          |             |
|     |          |             |

This site plan is a representation of the information provided to us by the landowner. It is not a guarantee of accuracy. The landowner is responsible for the accuracy of the information provided. We do not accept any liability for any loss or damage arising from the use of this site plan. The information is provided for your information only and should not be used for any other purpose. The information is provided as a service to our clients and is subject to change without notice. The information is provided as a service to our clients and is subject to change without notice. The information is provided as a service to our clients and is subject to change without notice.





**G HERBERT BANKS**  
1871 - 2006

**Legend:**

**Public Rights of Way**

- Footpaths**  
 WO1-HAGLEY1500(B)  
 WO1-HAGLEY1507(C)  
 WO1-HAGLEY1508(C)  
 WO1-HAGLEY1508(C)  
 WO1-HAGLEY1509(C)

- Bridleways**  
 WO1-HAGLEY1535(B)  
 WO1-HAGLEY1504(B)  
 WO1-HAGLEY1505(B)

- Title Boundaries**  
 WR111172  
 WR111212




**Landowner:**  
 HAGLEY PARK LIMITED  
 LIABILITY PARTNERSHIP

**Scale:** 1:5000

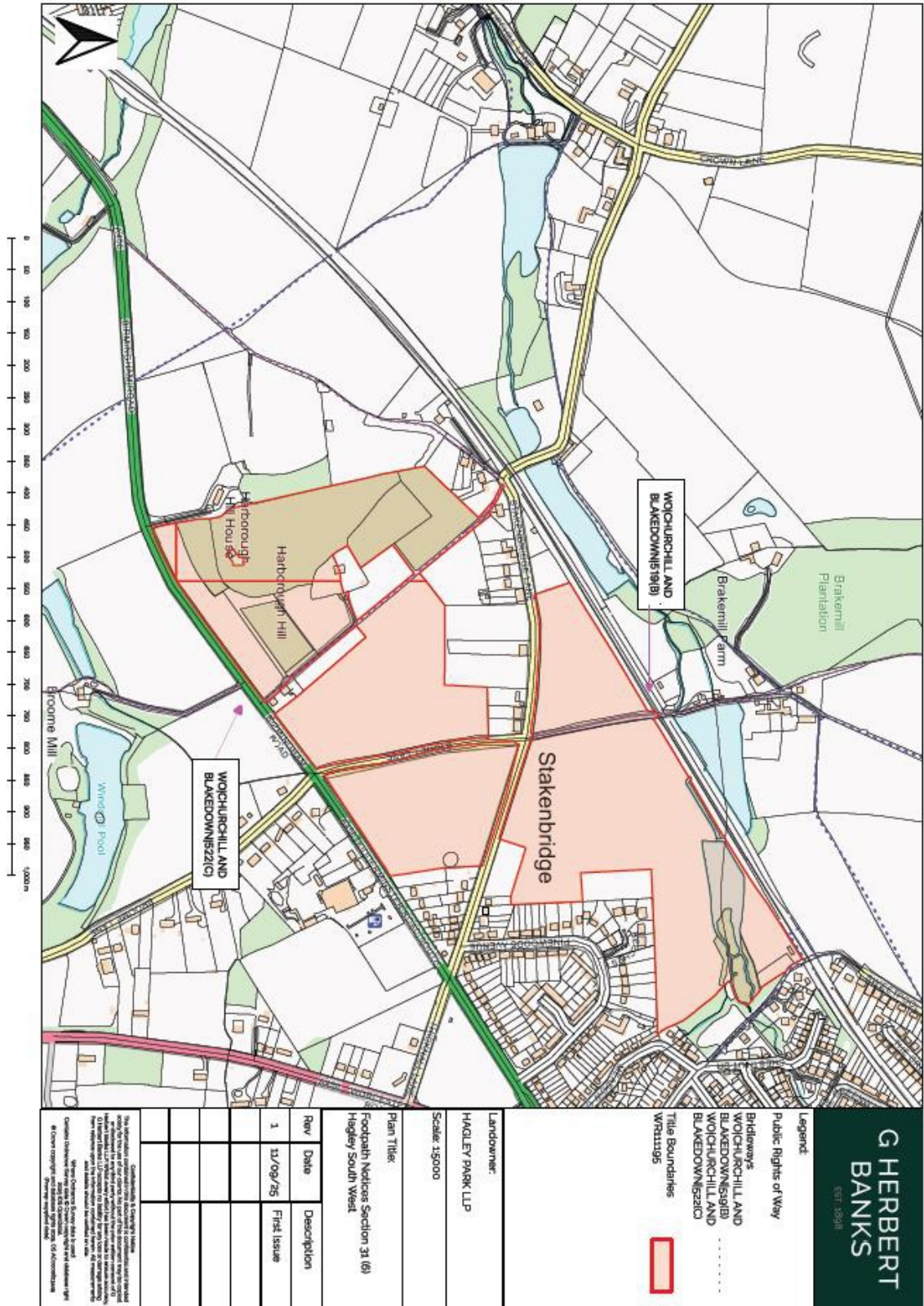
**Plan Title**  
 Footpath Notices Section  
 31(6) Brakemill Farm (North  
 West)

| Rev | Date     | Description |
|-----|----------|-------------|
| 1   | 21/09/20 | First Issue |
|     |          |             |
|     |          |             |
|     |          |             |
|     |          |             |

Confidentiality & Copyright Notice  
 The information contained in this document is confidential and intended solely for the use of our clients. No part of this document may be copied or disclosed to any other party without the prior written consent of G Herbert Banks LLP. Whilst every effort has been made to ensure accuracy, G Herbert Banks LLP accepts no liability for any loss or damage arising from reliance upon the information contained herein. All measurements and scales should be verified in situ.  
 Where Ordnance Survey data is used  
 Ordnance Survey data © Crown  
 copyright and database right 2019 OS  
 OpenStreetMap  
 © Crown copyright and database right 2019 OS  
 All Ordnance Survey data is used



Map 5



**G HERBERT  
BANKS**  
EST. 1984

- Legend**
- Public Rights of Way
  - Bridleways  
WOICHURCHILL AND  
BLAKEOWNS191B  
WOICHURCHILL AND  
BLAKEOWNS223C
  - Title Boundaries  
WR111195

**Landowner:**  
HAQLEY PARK LLP

**Scale:** 1:15000

**Plan Title:**  
Footpath Notices Section 31 (6)  
Hagley South West

| Rev | Date     | Description |
|-----|----------|-------------|
| 1   | 11/09/25 | First Issue |

|  |  |  |
|--|--|--|
|  |  |  |
|  |  |  |
|  |  |  |

This map has been prepared by GHB for the use of the client and is not to be used for any other purpose. It is the client's responsibility to ensure that the information contained herein is accurate and up to date. GHB does not accept liability for any loss or damage arising from the use of this map. © GHB 2025. All rights reserved.

# G HERBERT BANKS

EST. 1898

## Legend

Public Rights of Way

- Footpaths
- WO1/MOLE/15/610
- WO1/MOLE/15/230
- WO1/MOLE/15/270
- WO1/CLNT/16/718
- WO1/CLNT/15/518

Title Boundaries

- W16/12/04
- W16/12/16



Landowner  
HAGLEY PARK LIMITED LIABILITY PARTNERSHIP

Scale: 1:5000

Plan Title:

Footpath Notices Section 31 (6)  
Hagley Wood

| Rev | Date     | Description |
|-----|----------|-------------|
| 1   | 11/09/25 | First Issue |
|     |          |             |
|     |          |             |
|     |          |             |

**Confidentiality Statement**  
This information is confidential and is intended for the use of the person or persons named in this document. It is not to be distributed, copied, or used for any other purpose without the prior written consent of G Herbert Banks. If you are not the named person or person, you should not disseminate, distribute or use this information. If you have received this information by mistake, please notify us immediately by telephone on 01203 252525 or by email on [enquiries@ghbanks.co.uk](mailto:enquiries@ghbanks.co.uk) and delete this information from your system. If you are the named person or person, you should not disseminate, distribute or use this information without the prior written consent of G Herbert Banks.

© Crown Copyright. Map data © Ordnance Survey, 15/10/2024  
G Herbert Banks, 100 High Harcourt, High Harcourt, Oxford, OX12 9JF

